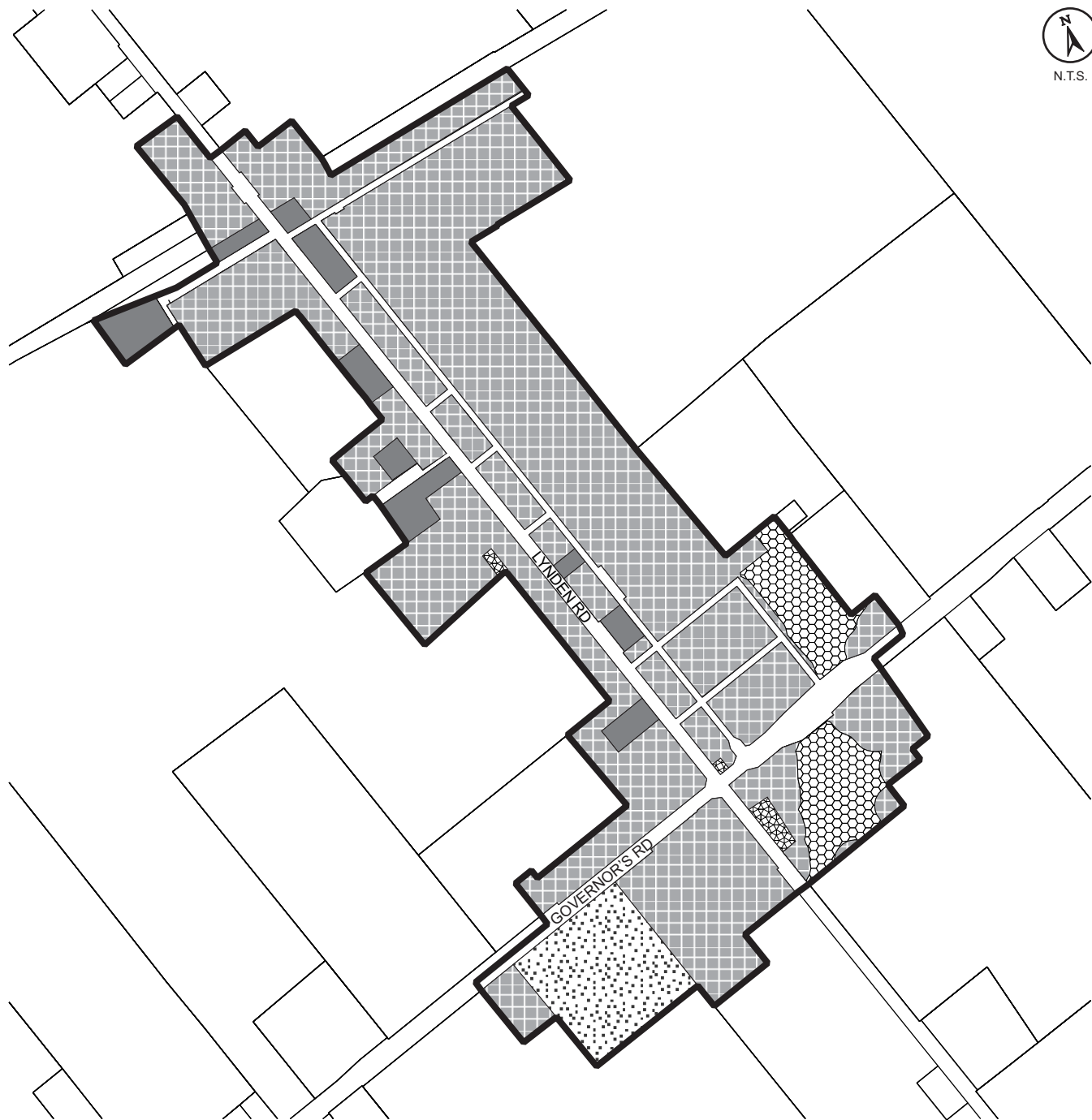


Appendix C

**HAMILTON RURAL OFFICIAL PLAN - LYNDEN SETTLEMENT
AREA**




Legend

 Settlement Area Boundary


LAND USE DESIGNATIONS

 Settlement Residential

 Settlement Commercial

Open Space and Parks Designations

 Community Park

 General Open Space

 Natural Open Space (Hazard Lands)

Volume 2: Map 10 Lynden Rural Settlement Area Plan

Rural Hamilton Official Plan

Council Adoption: September 27, 2006

Ministerial Approval: December 24, 2008

Effective Date: May 3, 2016



Hamilton

